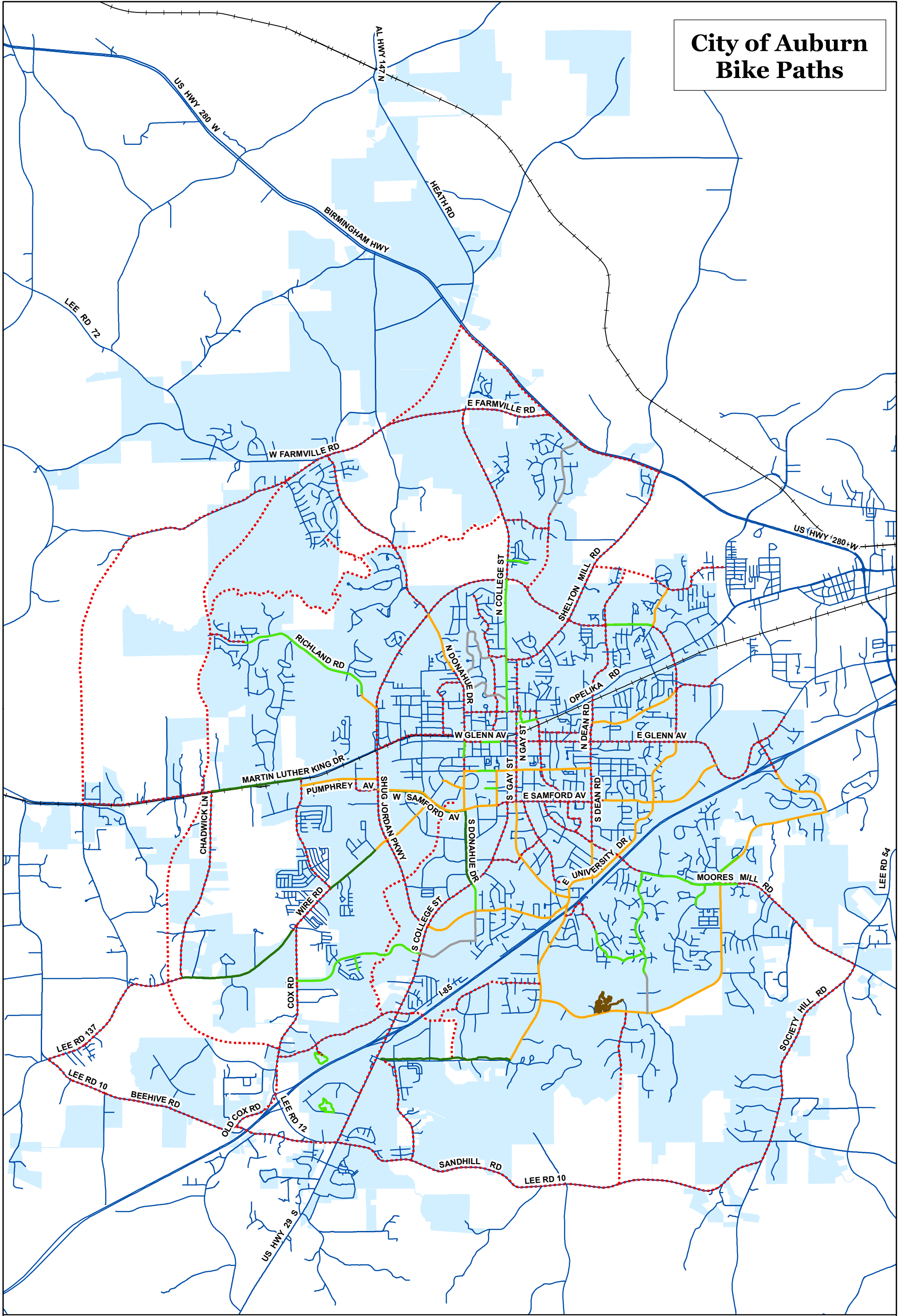








# City of Auburn Bike Paths



The City of Auburn, Alabama does not guarantee or warrant the accuracy of this map or any information contained herein. Information may contain errors and should be verified by an appropriately qualified, licensed and independent professional.

-  24.3 Miles: Bike Lane
-  6.9 Miles: Concrete Multi-Use Path
-  1.9 Miles: Off-road Bikepath (Dirt)
-  7.2 Miles: Off-road Bikepath (Paved)
-  0.6 Mile: Multi-Use Lane
-  Proposed



GIS Division  
07/20/2017

